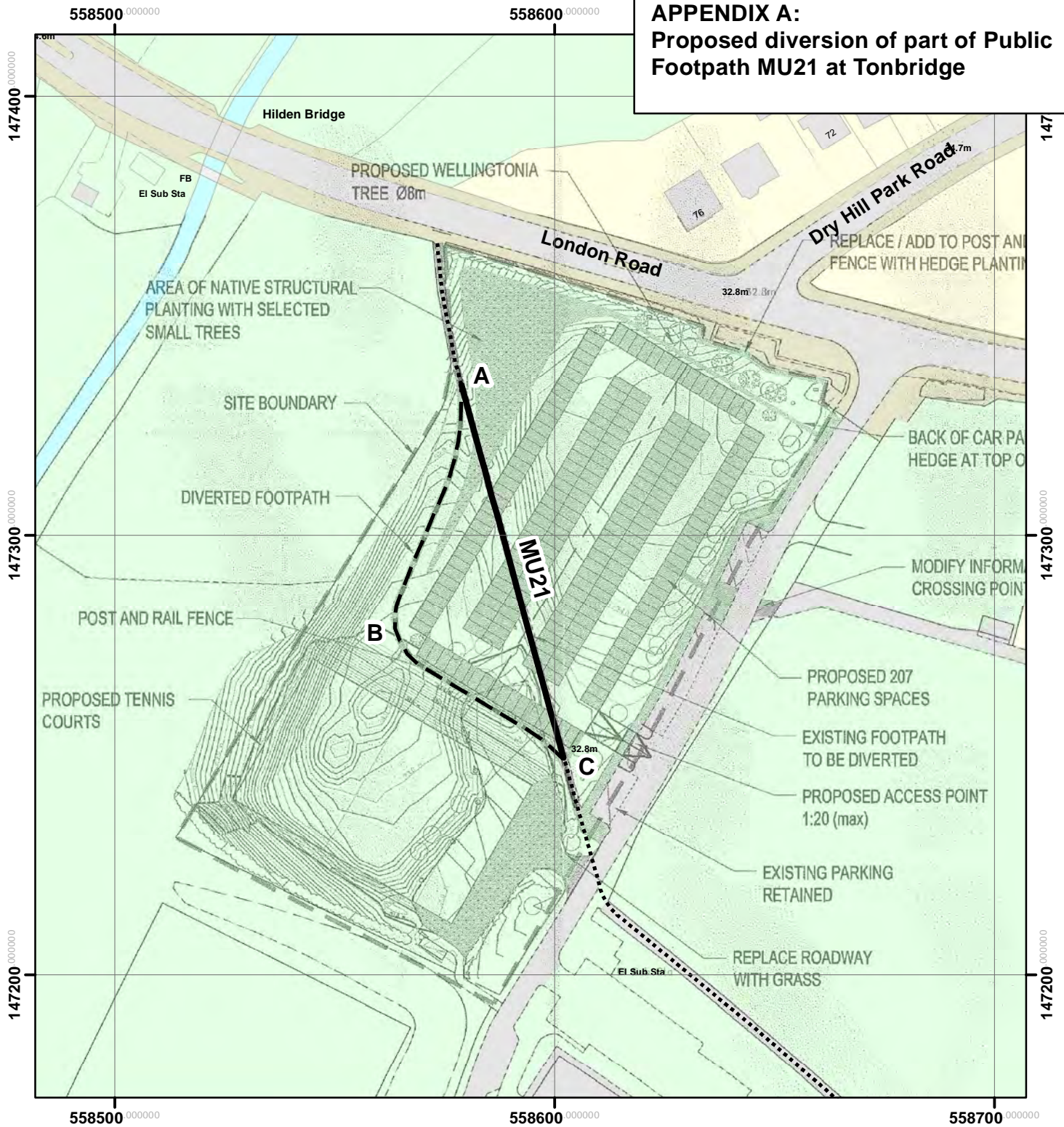





APPENDIX A:
Proposed diversion of part of Public Footpath MU21 at Tonbridge



Key

-  Route to be diverted
-  New length of Public Footpath
-  Unaffected routes

Town and Country Planning Act 1990
The Tonbridge and Malling Borough Council
Public Footpath MU21 (part) Tonbridge
Public Path Diversion Order 2014
DRAFT PLAN


Produced by the KCC Public Rights of Way and Access Service (c) Crown Copyright and database right 2014. Ordnance Survey 100019238



N



1:1,250 @ A4



Created by:

McN

Checked by:

Reference:

PROW/MU21/0019/TMBC

